

National Parks and Wildlife Service Aerial Shooting Notification

The NPWS aerial shooting program targets deer, pigs and other feral animals in parts of Kosciuszko National Park. There will be a partial closure of Kosciuszko National Park covering walking tracks and surrounding areas within the shoot area. This will be highlighted through signage at the start of those walking tracks as well as promotion on the NPWS website and at Visitor Information Centres.

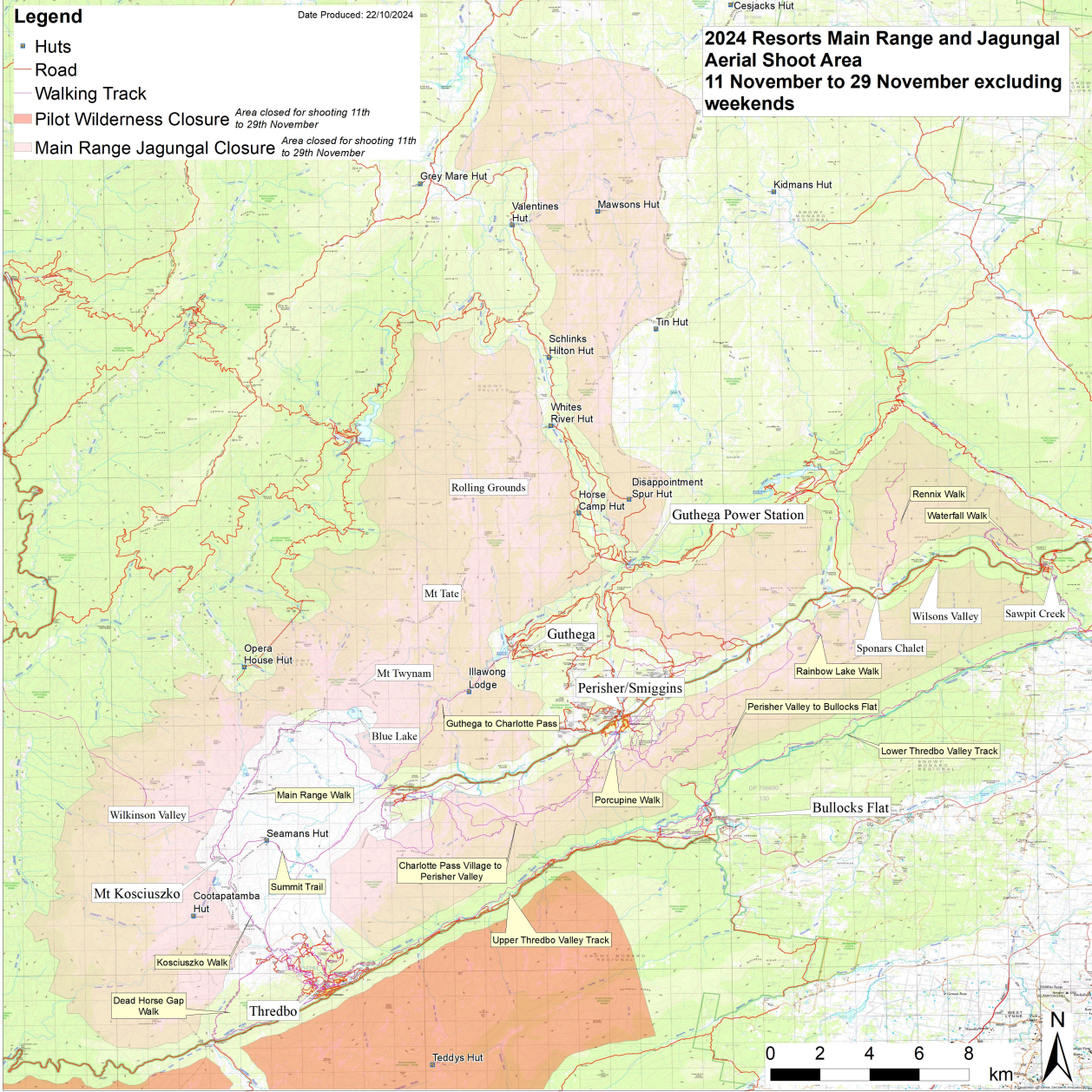
Check the [NPWS website for ALERT updates](#).

The following will be closed between 7am, Monday 11th November to 7 pm, Friday 29th November 2024 (excluding weekends):

- Rennix Walk
- Rainbow Lake Walk
- Porcupine Walk
- Waterfall Walk
- Illawong Walk
- Guthega to Charlotte Pass Walk
- Charlotte Pass Village to Perisher Valley Walk
- Hannells Spur Track
- The Main Range - Dicky Cooper Bogong south along Rolling Grounds (down to ~1300m elevation to West, ~1600m elevation to N, E) to Wilkinson Valley
- Ramshead Range - Merritts Creek east to Sawpit Creek
- Part of Perisher Range including Mount Guthrie (Snowy River east to Mount Paralyser)
- The area east of Guthega Link Road, eastwards to Diggers Creek
- The area east from Diggers Creek (Guthega Road) and north of Kosciuszko Road eastwards towards Jindabyne Pumping Station
- The area west of Thredbo Resort, Dead Horse Gap Walk and Kosciuszko Walk, bounded by the Alpine Way to the south and down to approximately 1300m elevation in the west to north-west.
- Cootapatamba Hut
- Pilot Wilderness Area, between Rileys Track and Big Boggy in the north, and Murray River and Ingeegoodbee in the south.
- Teddy's Hut
- Tin Mine Trail
- The area south of Mount Jagungal and west of the Brassy Mountains.

The following areas will remain open:













- resort areas
- public road corridors
- Thredbo Valley Track
- Summit Walk and Summit Trail
- Main Range Walk and Kosciuszko Walk
- Mount Stilwell Walk
- Pallaibo Walk
- Dead Horse Gap Walk
- The official route of the Australian Alps Walking Track



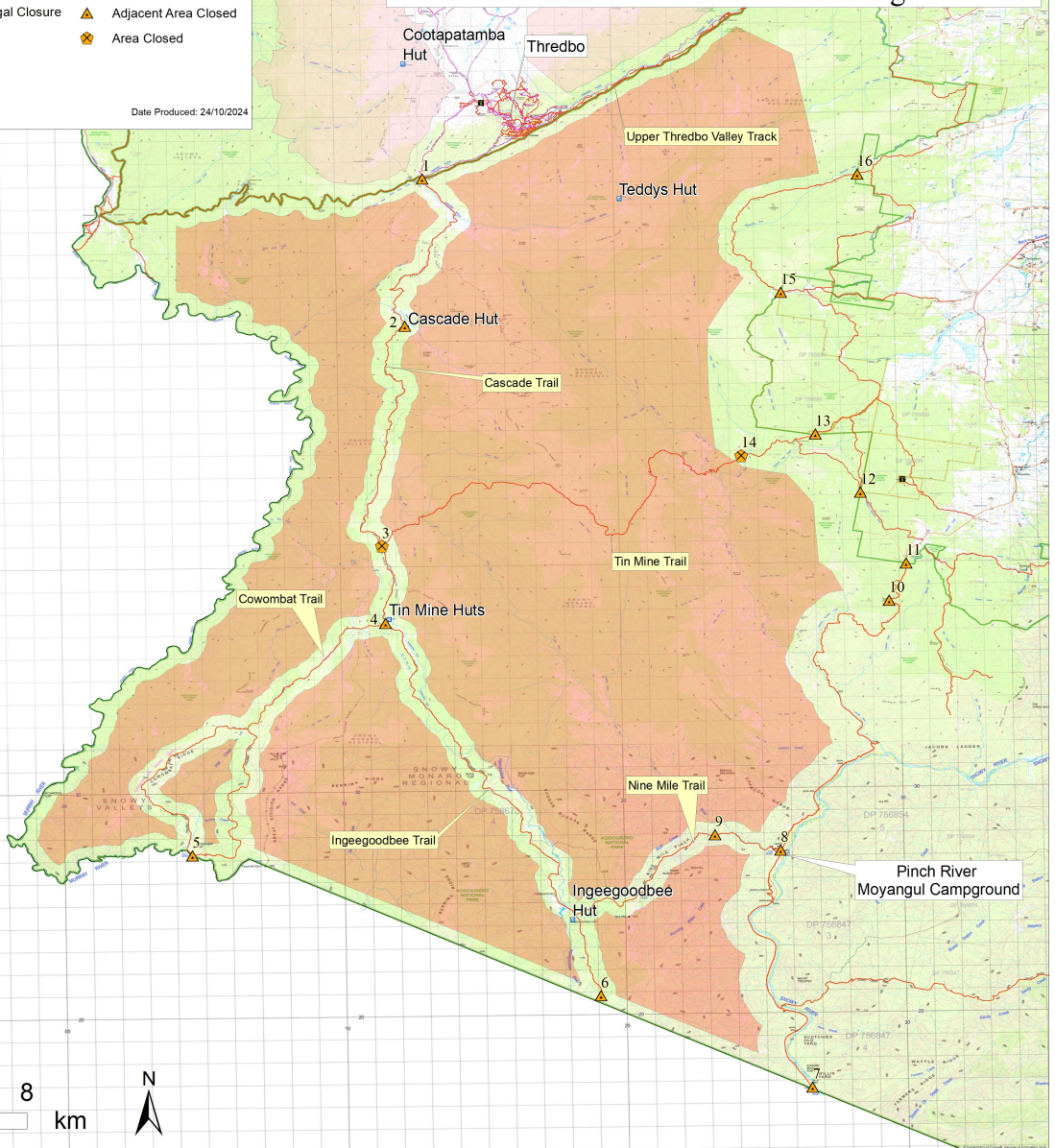
2024 Pilot Wilderness Aerial Shoot

11 November to 29 November excluding weekends

Legend

- | | | | | |
|---|-----------------------------|---|---|----------------------|
|  | Pilot Wilderness Closure | Sign Type |  | Adjacent Area Closed |
|  | Main Range Jagungal Closure |  |  | Area Closed |
|  | Huts |  | | |
|  | Road |  | | |
|  | Walking Track |  | | |
|  | NPWS Estate | | | |

Date Produced: 24/10/2024



0 2 4 6 8 km

